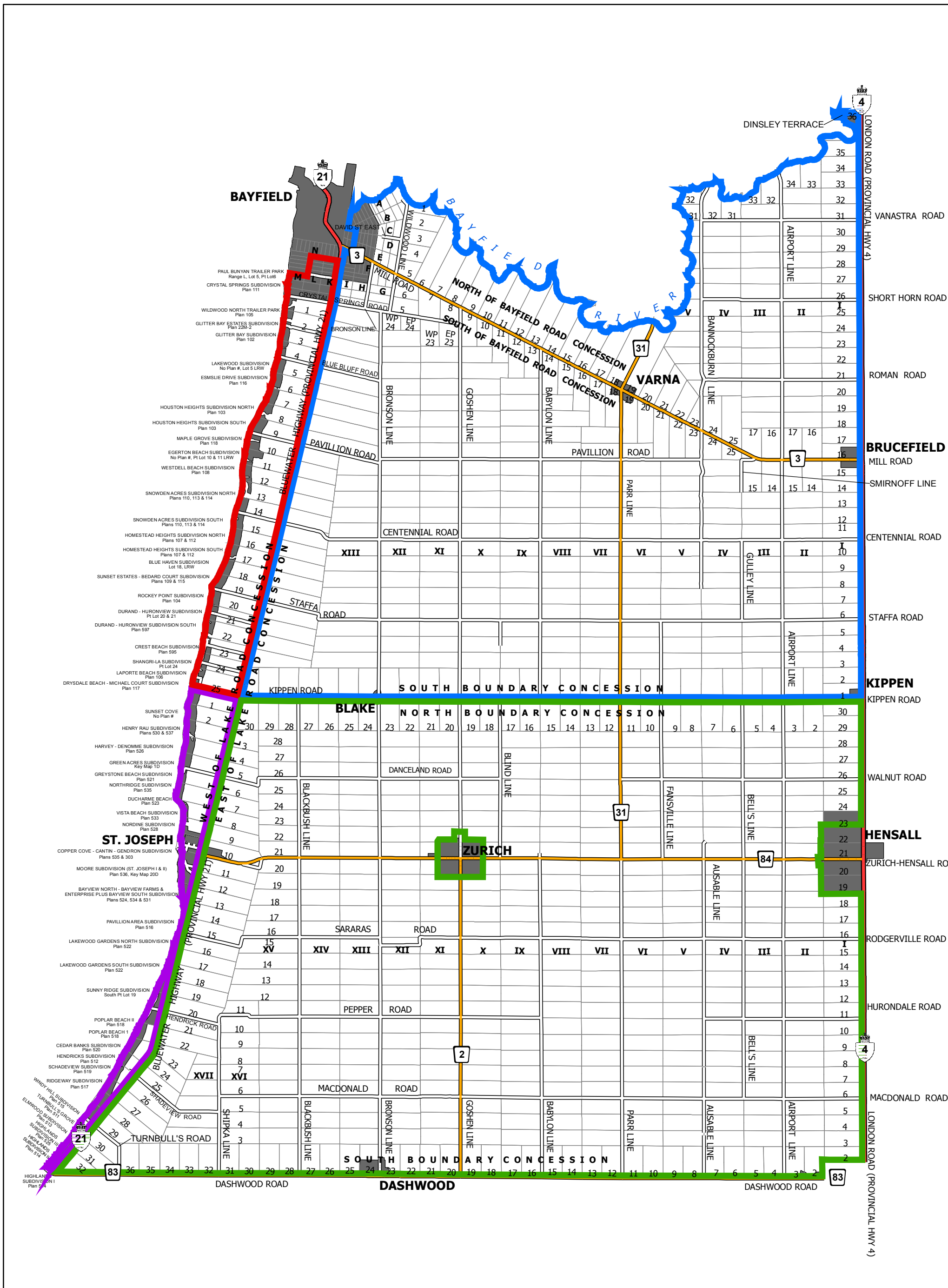
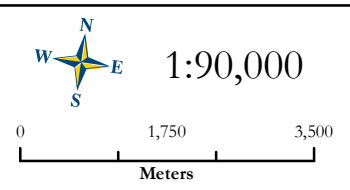


MUNICIPALITY OF BLUEWATER WARD BOUNDARIES



Produced by the County of Huron Planning and Development Department GIS Services with data supplied under License by Members of the Ontario Geospatial Data Exchange, MVCA, ABCA and MNA&M. This map is illustrative only. Do not rely on it as a precise indicator of routes, feature locations, nor as a guide to navigation. Copyright © Queen's Printer 2018. July, 2018

Last Modified: 7/20/2018



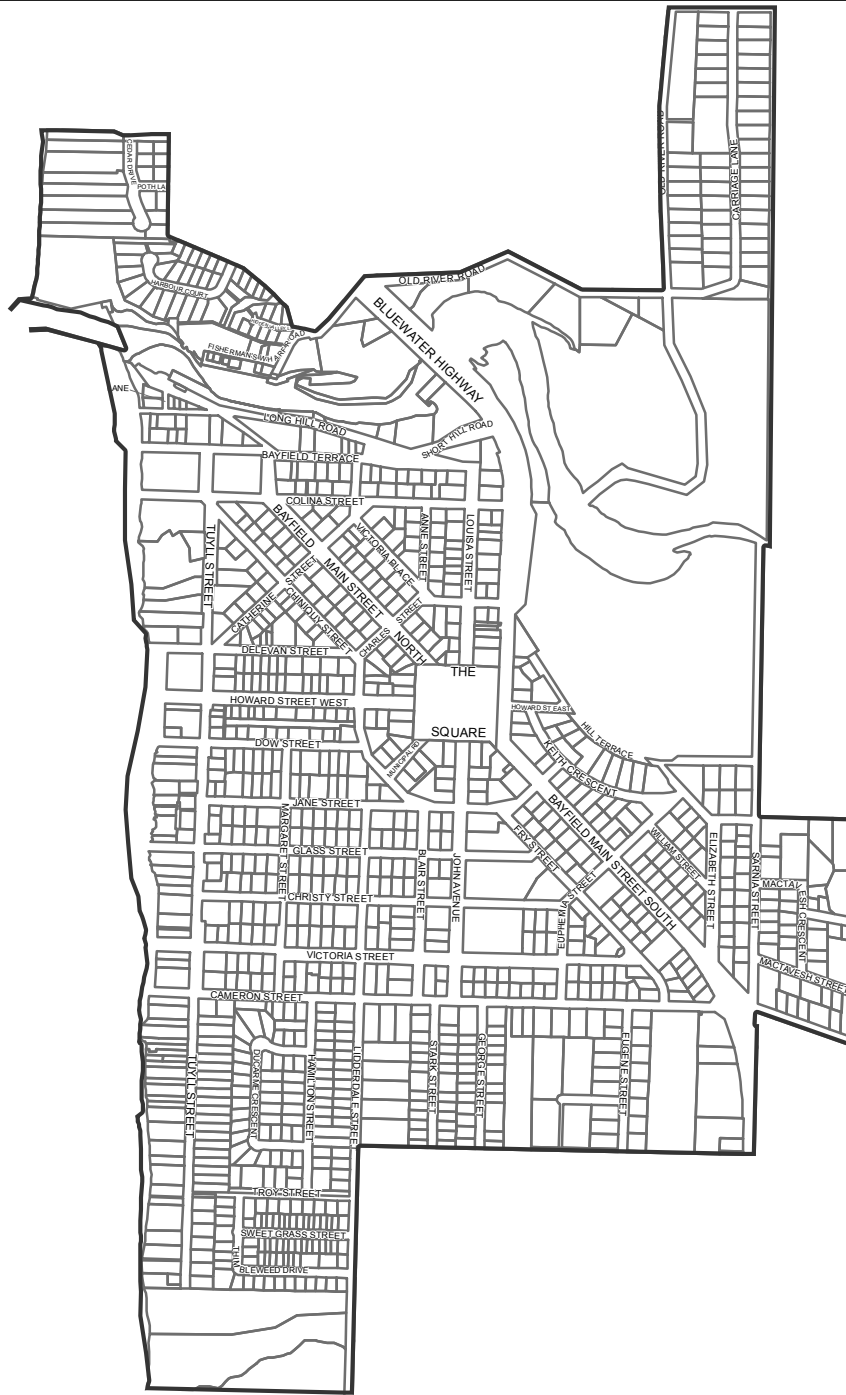
Ward

- Hay East
- Hay West
- Stanley East
- Stanley West

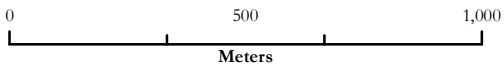
- PROVINCIAL HIGHWAY
- COUNTY ROAD
- MUNICIPAL ROAD
- LOT BOUNDARY
- SETTLEMENT AREA

MUNICIPALITY OF BLUEWATER WARD BOUNDARIES

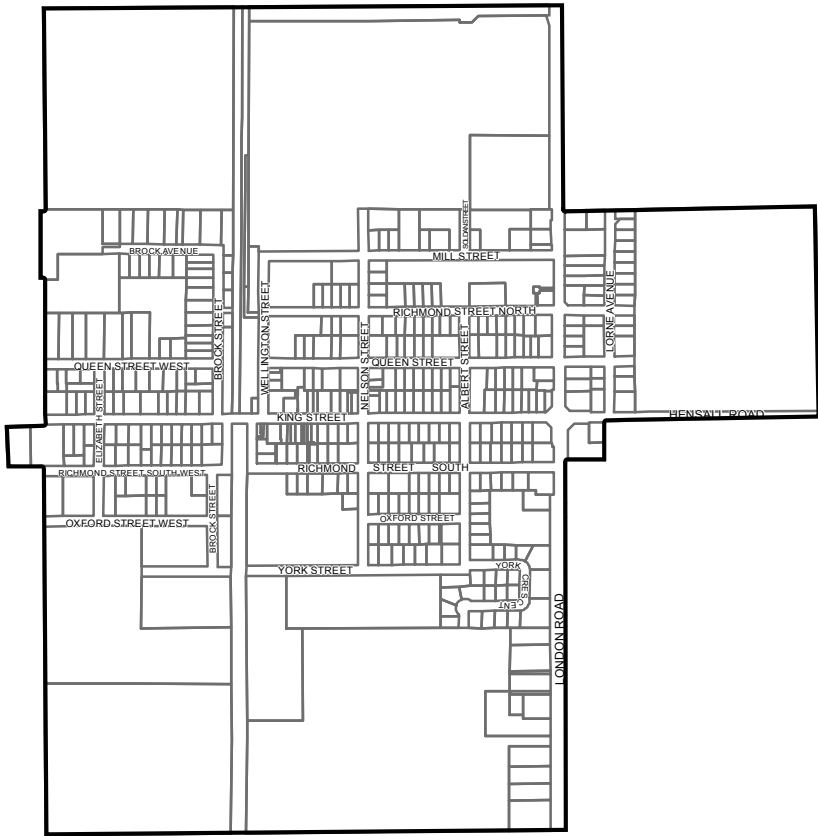
BAYFIELD



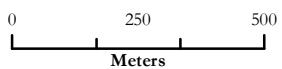
1:16,000



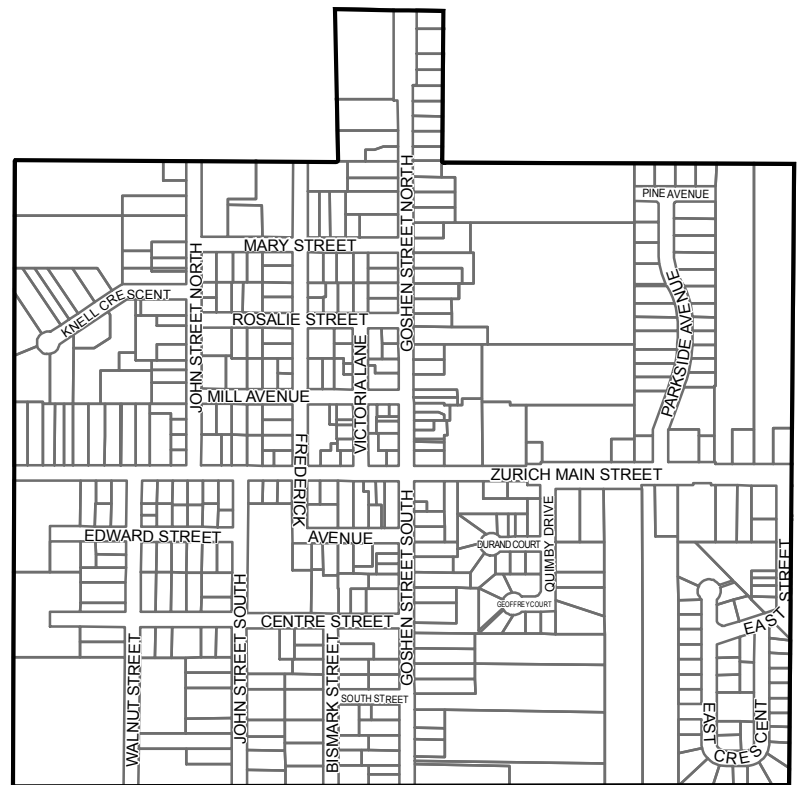
HENSALL



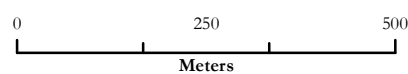
1:15,000



ZURICH




1:10,000



Produced by the County of Huron Planning and Development
Department GIS Services with data supplied under License
by Members of the Ontario Geospatial Data Exchange,
MVCA, ABCA and MNA&M.
This map is illustrative only. Do not rely on it as a precise
indicator of routes, feature locations, nor as a guide to navigation.
Copyright © Queen's Printer 2018.
July, 2018

Last Modified: 7/20/2018

-  Ward
-  Parcel